

Florida DEP Conservation Land Assessment - Proposed Surplus Sites Florida Keys Wildlife and Environmental Area

Monroe County, Florida



0 2,000 4,000 Feet

- Proposed Surplus Site
- State Owned Conservation Land



Florida DEP Conservation Land Assessment - Proposed Surplus Sites



Florida Keys Wildlife and Environmental Area - 9.3 Acres (GIS)



Florida Keys
Wildlife and
Environmental Area

FWC-K 2

0 100 200 Feet

-  Proposed Surplus Site
-  State Owned Conservation Land

Reference ID: FWC-K 2
Section 026, Township 62-S, Range 38-E
Monroe County, Florida



Florida DEP Conservation Land Assessment - Proposed Surplus Sites

Florida Keys Wildlife and Environmental Area - 0.1 Acres (GIS)

Florida Keys
Wildlife and
Environmental Area

FWC-K 3

0 10 20 Feet

-  Proposed Surplus Site
-  State Owned Conservation Land

Reference ID: FWC-K 3
Section 023, Township 62-S, Range 38-E
Monroe County, Florida



Florida DEP Conservation Land Assessment - Proposed Surplus Sites
Florida Keys Wildlife and Environmental Area - 0.2 Acres (GIS)





FWC-K 4

Florida Keys
Wildlife and
Environmental Area

FWC-K 5



-  Proposed Surplus Site
-  State Owned Conservation Land

Reference ID: FWC-K 4
Section 023, Township 62-S, Range 38-E
Monroe County, Florida



Florida DEP Conservation Land Assessment - Proposed Surplus Sites

Florida Keys Wildlife and Environmental Area - 0.1 Acres (GIS)

FWC-K 4



0 10 20 Feet

-  Proposed Surplus Site
-  State Owned Conservation Land

Reference ID: FWC-K 5
Section 023, Township 62-S, Range 38-E
Monroe County, Florida



Florida DEP Conservation Land Assessment - Proposed Surplus Sites

Florida Keys Wildlife and Environmental Area - 0.1 Acres (GIS)



-  Proposed Surplus Site
-  State Owned Conservation Land

Reference ID: FWC-K 6
Section 023, Township 62-S, Range 38-E
Monroe County, Florida



Florida DEP Conservation Land Assessment - Proposed Surplus Sites

Florida Keys Wildlife and Environmental Area - 0.3 Acres (GIS)





FWC-K 7

Florida Keys
Wildlife and
Environmental Area

FWC-K 8

0 10 20 Feet



-  Proposed Surplus Site
-  State Owned Conservation Land

Reference ID: FWC-K 7
Section 005, Township 63-S, Range 38-E
Monroe County, Florida



Florida DEP Conservation Land Assessment - Proposed Surplus Sites

Florida Keys Wildlife and Environmental Area - 0.3 Acres (GIS)



0 10 20 Feet



-  Proposed Surplus Site
-  State Owned Conservation Land

Reference ID: FWC-K 8
Section 005, Township 63-S, Range 38-E
Monroe County, Florida





Florida DEP Conservation Land Assessment - Proposed Surplus Sites

Florida Keys Wildlife and Environmental Area - 0.3 Acres (GIS)



0 10 20 Feet



-  Proposed Surplus Site
-  State Owned Conservation Land

Reference ID: FWC-K 9
Section 005, Township 63-S, Range 38-E
Monroe County, Florida





Florida DEP Conservation Land Assessment - Proposed Surplus Sites

Florida Keys Wildlife and Environmental Area - 0.3 Acres (GIS)



0 10 20 Feet



-  Proposed Surplus Site
-  State Owned Conservation Land

Reference ID: FWC-K 10
Section 005, Township 63-S, Range 38-E
Monroe County, Florida





Florida DEP Conservation Land Assessment - Proposed Surplus Sites

Florida Keys Wildlife and Environmental Area - 0.3 Acres (GIS)



0 10 20 Feet



-  Proposed Surplus Site
-  State Owned Conservation Land

Reference ID: FWC-K 11
Section 005, Township 63-S, Range 38-E
Monroe County, Florida



Florida DEP Conservation Land Assessment - Proposed Surplus Sites

Florida Keys Wildlife and Environmental Area - 0.1 Acres (GIS)




FWC-K 11

Florida Keys
Wildlife and
Environmental Area

FWC-K 12



-  Proposed Surplus Site
-  State Owned Conservation Land

Reference ID: FWC-K 12
Section 005, Township 63-S, Range 38-E
Monroe County, Florida



Florida DEP Conservation Land Assessment - Proposed Surplus Sites

Florida Keys Wildlife and Environmental Area - 0.4 Acres (GIS)



0 20 40 Feet

-  Proposed Surplus Site
-  State Owned Conservation Land

Reference ID: FWC-K 13
Section 005, Township 63-S, Range 38-E
Monroe County, Florida



Florida DEP Conservation Land Assessment - Proposed Surplus Sites


Florida Keys Wildlife and Environmental Area - 0.9 Acres (GIS)



FWC-K 14

Florida Keys
Wildlife and
Environmental Area

0 40 80 Feet

-  Proposed Surplus Site
-  State Owned Conservation Land

Reference ID: FWC-K 14
Section 008, Township 63-S, Range 38-E
Monroe County, Florida





Florida DEP Conservation Land Assessment - Proposed Surplus Sites
Florida Keys Wildlife and Environmental Area - 0.7 Acres (GIS)



FWC-K 16



-  Proposed Surplus Site
-  State Owned Conservation Land

Reference ID: FWC-K15
Section 008, Township 63-S, Range 38-E
Monroe County, Florida





Florida DEP Conservation Land Assessment - Proposed Surplus Sites

Florida Keys Wildlife and Environmental Area - 1.2 Acres (GIS)



0 50 100 Feet

-  Proposed Surplus Site
-  State Owned Conservation Land

Reference ID: FWC-K 16
Section 008, Township 63-S, Range 38-E
Monroe County, Florida





Florida DEP Conservation Land Assessment - Proposed Surplus Sites

Florida Keys Wildlife and Environmental Area - 0.3 Acres (GIS)



0 10 20 Feet



-  Proposed Surplus Site
-  State Owned Conservation Land

Reference ID: FWC-K 17
Section 008, Township 63-S, Range 38-E
Monroe County, Florida





Florida DEP Conservation Land Assessment - Proposed Surplus Sites

Florida Keys Wildlife and Environmental Area - 0.3 Acres (GIS)



0 10 20 Feet



-  Proposed Surplus Site
-  State Owned Conservation Land

Reference ID: FWC-K 18
Section 008, Township 63-S, Range 38-E
Monroe County, Florida

