



# Florida DEP Conservation Land Assessment - Proposed Surplus Sites

## Oleta River State Park

Miami-Dade County, Florida



0 1,100 2,200 Feet

-  Proposed Surplus Site
-  State Owned Conservation Land





# Florida DEP Conservation Land Assessment - Proposed Surplus Sites

## Oleta River State Park - 15.4 Acres (GIS)



0 240 480 Feet

-  Proposed Surplus Site
-  State Owned Conservation Land

Reference ID: FLMA\_189  
Section 22, Township 52-S, Range 42-E  
Miami-Dade County, Florida



# Florida DEP Conservation Land Assessment - Proposed Surplus Sites

## Oleta River State Park - 129.4 Acres (GIS)



0 370 740 Feet

-  Proposed Surplus Site
-  State Owned Conservation Land

Reference ID: FLMA\_190  
Section 22, Township 52-S, Range 42-E  
Miami-Dade County, Florida

